

**CITY OF SHERIDAN**  
**Resolution 27-20**

A RESOLUTION vacating a portion of the Brooks Street right-of-way, located in the Kilbourne Addition, between West Whitney Street and West Burkitt Street.

**Whereas**, the owner, Sheridan County, has petitioned the City Council requesting that a portion of the South Brooks Street right-of-way be vacated; and

**Whereas**, this request for a right-of-way vacation meets the requirements of Sheridan City Code §205;


**Now, therefore, be it resolved by the City Council of the City of Sheridan:**

That Brooks Street, located in the Kilbourne's Addition to the City of Sheridan, is hereby vacated.

Passed, approved and adopted this 20<sup>th</sup> day of July, 2020

  
Roger Miller, Mayor

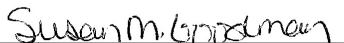
Attest:


  
Cecilia Good, City Clerk



State of Wyoming )  
                              )SS  
County of Sheridan )

Subscribed and sworn to (or affirmed) before me this 27<sup>th</sup> day of  
July, 2020 by Roger Miller, Mayor.

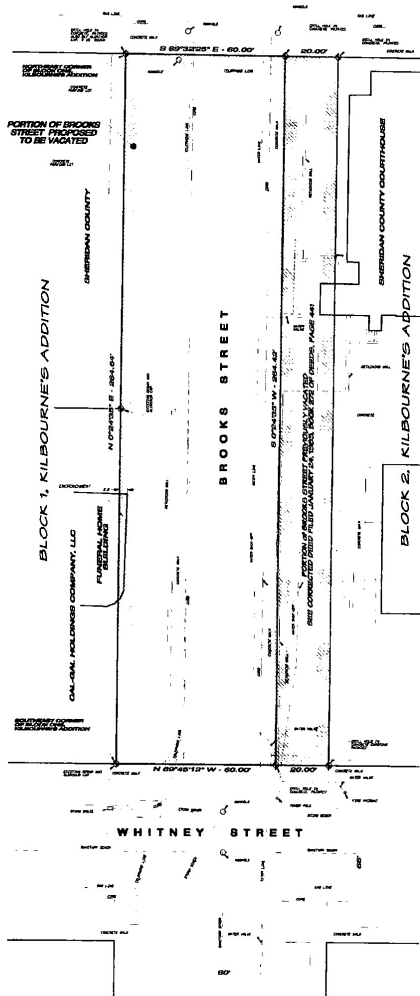
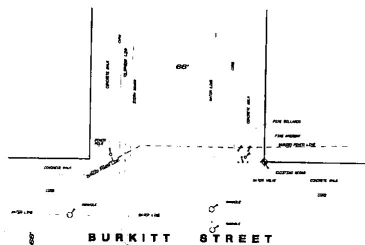
  
Notary Public



My commission expires 6-12-2022.

# DETAIL

GRAPHIC SCALE : 1"=20'



## CERTIFICATE of SURVEYOR

State of Wyoming  
County of Sheridan

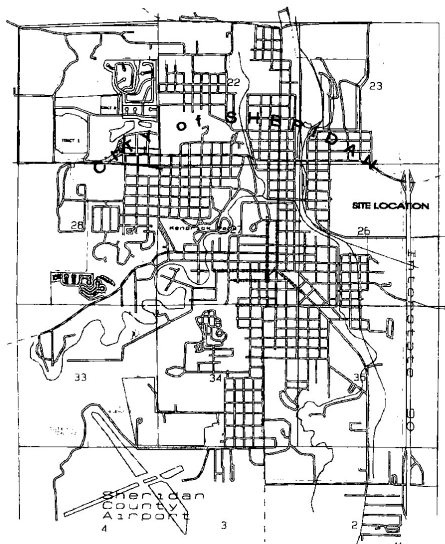
I, David L. Randall, of Sheridan, Wyoming, being a duly registered Professional Engineer and Land Surveyor in the State of Wyoming do hereby certify that this map was made from field notes of an actual survey performed in August and September of 2020.  
This map correctly shows the location of the subject as they existed in September of 2021. Ownership has been updated to reflect the current state of January 6, 2022.  
Let it be known that modifications were made to this map in January of 2022 to prepare it for submission to the City of Sheridan, Wyoming to accompany the Brooks Street Vacation request.

Registration No. 3169 PE & LS



## LOCATION

SCALE : 1"= 2000'



## CERTIFICATE of RECORDER

State of Wyoming  
County of Sheridan

I hereby certify that this Survey Map was filed for record in my office at \_\_\_\_\_ O'Clock this \_\_\_\_\_ Day of \_\_\_\_\_, 2020, and recorded in Order Number \_\_\_\_\_ Instrument Number \_\_\_\_\_.

DEPUTY CLERK

DEPUTY CLERK

N

MAP

showing

**SURVEY of a PORTION of BROOKS STREET**

and LOCATION of

**EXISTING FEATURES**

to accompany

**REQUEST for VACATION of a PORTION of BROOKS STREET**

situated in

**KILBOURNE'S ADDITION**

to the

**TOWN, NOW CITY of SHERIDAN**

**SHERIDAN COUNTY, WYOMING**

for

**SHERIDAN COUNTY**

**224 SOUTH MAIN**  
**SHERIDAN, WYOMING**

RECORDED JANUARY 7, 2022  
RECORDED DECEMBER 9, 2021  
RECORDED DECEMBER 9, 2021

**NO. 2020-760627 RESOLUTION**

EDA SCHUNK THOMPSON, SHERIDAN COUNTY CLERK

BOCC

SHERIDAN WY 82801